

# LABRADOR SCHEDULED SALMON RIVERS

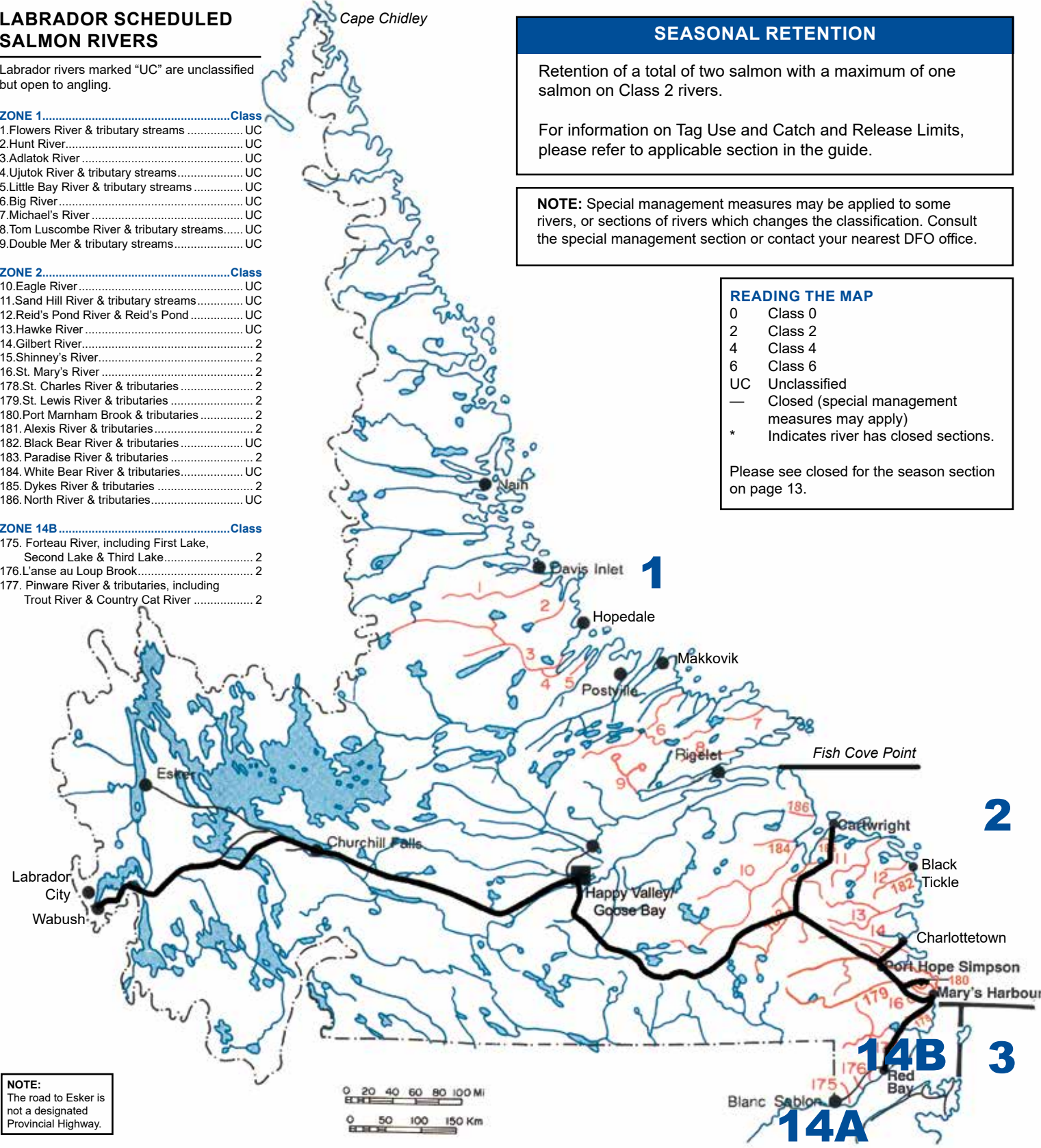
Labrador rivers marked "UC" are unclassified but open to angling.

- ZONE 1.....Class**
- 1. Flowers River & tributary streams ..... UC
  - 2. Hunt River ..... UC
  - 3. Adlatok River ..... UC
  - 4. Ujutok River & tributary streams ..... UC
  - 5. Little Bay River & tributary streams ..... UC
  - 6. Big River ..... UC
  - 7. Michael's River ..... UC
  - 8. Tom Luscombe River & tributary streams ..... UC
  - 9. Double Mer & tributary streams ..... UC

- ZONE 2.....Class**
- 10. Eagle River ..... UC
  - 11. Sand Hill River & tributary streams ..... UC
  - 12. Reid's Pond River & Reid's Pond ..... UC
  - 13. Hawke River ..... UC
  - 14. Gilbert River ..... 2
  - 15. Shinney's River ..... 2
  - 16. St. Mary's River ..... 2
  - 178. St. Charles River & tributaries ..... 2
  - 179. St. Lewis River & tributaries ..... 2
  - 180. Port Marnham Brook & tributaries ..... 2
  - 181. Alexis River & tributaries ..... 2
  - 182. Black Bear River & tributaries ..... UC
  - 183. Paradise River & tributaries ..... 2
  - 184. White Bear River & tributaries ..... UC
  - 185. Dykes River & tributaries ..... 2
  - 186. North River & tributaries ..... UC

- ZONE 14B.....Class**
- 175. Forteau River, including First Lake, Second Lake & Third Lake ..... 2
  - 176. L'anse au Loup Brook ..... 2
  - 177. Pinware River & tributaries, including Trout River & Country Cat River ..... 2

**NOTE:**  
The road to Esker is not a designated Provincial Highway.



**SEASONAL RETENTION**

Retention of a total of two salmon with a maximum of one salmon on Class 2 rivers.

For information on Tag Use and Catch and Release Limits, please refer to applicable section in the guide.

**NOTE:** Special management measures may be applied to some rivers, or sections of rivers which changes the classification. Consult the special management section or contact your nearest DFO office.

**READING THE MAP**

- 0 Class 0
- 2 Class 2
- 4 Class 4
- 6 Class 6
- UC Unclassified
- Closed (special management measures may apply)
- \* Indicates river has closed sections.

Please see closed for the season section on page 13.

# NEWFOUNDLAND AND LABRADOR SCHEDULED SALMON RIVERS

- ZONE 3.....Class**
- 17. Western Brook, Hare Bay ..... 2
  - 18. Ariege or Salmon River, including Southwest Brook and Rose's Brook, Hare Bay ..... 4
  - 19. Easter Brook, Canada Bay ..... 2
  - 20. Northeast Book & tributary streams, Canada Bay ..... 2
  - 21. Western Brook or Beaver Brook, Canada Bay ..... 2
  - 22. Northwest Brook, Canada Bay ..... 2
  - 23. Cloud River, Canada Bay ..... 2
  - 24. Soufflets River, Harbour Deep ..... 2
  - 25. Little Harbour Deep ..... 2
  - 26. Coney Arm River ..... 2
  - 27. \*Sop's Arm River, including Main, Doucer's, Natlin's, Corner Brook, and all tributary streams ..... 4
  - 28. Hampden River ..... 2
  - 29. Wild Cove Brook, White Bay ..... 2
  - 30. Western Arm Brook, White Bay ..... 2
  - 31. Middle Arm Brook, White Bay ..... 2
  - 32. Southern Arm Brook, White Bay ..... 2
  - 33. Baie Verte River & tributaries ..... 2
  - 34. Woodstock River ..... 2

- Zone 4.....Class**
- 35. \*Burlington River ..... 2
  - 36. Indian River, Hall's Bay, including Burnt Berry Brook below falls, Davis Brook and Black Brook ..... 4
  - 37. West River, Hall's Bay, including Rowsell's Brook & Barney's Brook ..... 2
  - 38. South Brook, Hall's Bay & tributary streams ..... 2
  - 39. Tommy's Arm River & tributary streams ..... 2
  - 40. Northwest Arm Brook ..... 2
  - 41. Western Arm River ..... 2
  - 42. Leamington River ..... 2
  - 43. Charles Brook, Bay of Exploits ..... 2
  - 44. Northern Arm River, Bay of Exploits ..... 2
  - 45. Peter's River, Bay of Exploits ..... 2
  - 46. Exploits River & tributary streams
    - Tributaries below Grand Falls fishway. 4
    - Main stem, from Stoney Brook to Exploits Bay ..... 6
    - Main stem and tributaries of mid-Exploits from Grand Falls fishway to Red Indian Lake dam ..... 2
    - All Exploits watershed above Red Indian Lake dam ..... 0
  - 47. Rattling Brook downstream from the power house ..... -
  - 48. \*Campbellton River & tributaries, including Neyles Brook & Indian Arm River & tributary streams ..... 4
  - 49. Dog Bay Rivers, including Southwest Brook & all tributary streams ..... 2
  - 50. \*Gander River & tributary streams
    - Main Stem below Gander Lake ..... 6
    - Northwest Gander tributary ..... 4
    - All other tributaries of the Main Stem and Southwest Gander ..... 2
    - Waters above Great Gull Falls on Great Gull River (tributary Northwest Gander) ..... 0
    - Waters above Big Dead Wolf Falls, including Waters and Caribou Brook (tributary Southwest Gander) ..... 0
  - 51. \*Ragged Harbour River & tributary streams ..... 2

- Zone 5.....Class**
- 52. Anchor Brook ..... 4
  - 53. \*Deadman's Bay River & tributary streams ..... 4
  - 54. Windmill Brook ..... 2
  - 55. Northwest Brook, Indian Bay ..... 2
  - 56. Indian Bay River & tributary streams ..... 4
  - 57. Northwest Brook, Trinity, Bonavista Bay ..... 2
  - 58. Traverse Brook & tributary streams ..... 4
  - 59. Middle Brook, including Square Pond Brook & Burnt Pond Brook ..... 4
  - 60. Gambo River & tributary streams, including Mint Brook, Narrows, Triton Brook, Riverhead Brook & Parsons Brook ..... 4
  - 61. Northwest Brook, Alexander Bay ..... 2
  - 62. \*Terra Nova River & tributaries, including Maccles Brook ..... 2
  - 63. \*Northwest Brook, Port Blandford, & tributary streams ..... -
  - 64. Salmon Brook, Port Blandford, & tributary streams ..... 2
  - 65. Southwest Brook, Port Blandford, & tributary streams ..... 2

- Zone 6.....Class**
- 66. Salmon Cove River, Trinity Bay ..... 2
  - 67. Trouty River, Trinity Bay ..... 2
  - 68. Pope's Harbour River, Trinity Bay ..... 2
  - 69. \*Shoal Harbour River, Trinity Bay & tributaries ..... 2
  - 70. Deer Harbour River & tributary streams, Trinity Bay ..... 2
  - 71. \*Bellevue River, Trinity Bay ..... 2
  - 72. Salmon Cove River, Conception Bay ..... 2
  - 73. \*North River, Conception Bay ..... 2
  - 74. \*South River, Conception Bay ..... 2
  - 75. North Arm River, Holyrood ..... 0
  - 76. Renews River ..... 2
  - 77. Biscay Bay River ..... 2
  - 78. \*Northeast Brook, Trepassey ..... -
  - 79. \*Northwest Brook, Trepassey ..... 2
  - 80. Peter's River ..... 2
  - 81. \*Salmonier River, including Back River below falls ..... 2
  - 82. Colinet River, including north and east branches ..... 2
  - 83. Rocky River & tributary streams ..... 0
  - 84. North Harbour River, St. Mary's Bay ..... 2
  - 85. Little Salmonier River, St. Mary's Bay ..... 2
  - 86. Big Barachois Brook, St. Mary's Bay ..... 2
  - 87. \*Branch River, St. Mary's Bay ..... 2
  - 88. Great Barasway ..... 2
  - 89. South East River (Placentia) & tributary streams ..... 2
  - 90. \*Northeast River, Placentia ..... 2
  - 91. Come By Chance River ..... 2
  - 92. Watson's Brook, Placentia Bay ..... 2
  - 93. North Harbour River, Placentia Bay ..... 2
  - 94. Black River, Placentia Bay below falls ..... 2

- Zone 7.....Class**
- 95. Piper's Hole River ..... 2
  - 96. Nonsuch Brook ..... 0
  - 97. Cape Rodger River ..... 2
  - 98. Bay de l'Eau River ..... 2
  - 99. Red Harbour River, Northeast & Northwest branches & tributary streams ..... 2
  - 100. West Brook, North West Arm, Mortier Bay, & tributary streams ..... 2
  - 101. Tide's Brook, Mortier Bay, including Main Brook, Shearstick Brook & tributary streams ..... 2
  - 102. Salmonier River, Burin ..... 2
  - 103. Little St. Lawrence River & tributary streams ..... 2
  - 104. Lawn River & tributary streams ..... 2
  - 105. Taylor's Bay River, Burin Peninsula & tributary streams ..... 2
  - 106. \*Salmonier Lamaline River & tributary streams ..... 2
  - 107. Piercey's Brook & tributary streams ..... 2

- Zone 8.....Class**
- 108. \*Grand Bank Brook & tributary streams ..... 2
  - 109. \*Garnish River, including Lower Garnish & Upper or Black River & tributary streams ..... 2
  - 110. Long Harbour River & tributary streams, Fortune Bay ..... 2
  - 111. Bay du Nord River ..... 2
  - 112. Simmons Brook & tributary streams, Cinq Island Bay, Fortune Bay ..... 2
  - 113. Southwest Brook & tributary streams, Cinq Island Bay, Fortune Bay ..... 2
  - 114. Old Bay Brook, Bay de l'Eau ..... 2
  - 115. Taylor's Bay Brook, Bay de l'Eau ..... 2
  - 116. \*Conne River & tributary streams, including Bernard's Brook & Twillick Brooks, Bay d'Espoir ..... 2
  - 117. Long Reach Brook, East Bay ..... 2
  - 118. Allen's Cove Brook, Facheau Bay ..... 2
  - 119. Bottom Brook, Facheau Bay ..... 2
  - 120. Hare Bay Rivers, Southwest Coast ..... 2
  - 121. Grey River, including Salmon Brook ..... 2
  - 122. White Bear River ..... 2
  - 123. Bay de Lupe River ..... 2
  - 124. King's Harbour River ..... 2

- Zone 9.....Class**
- 125. Grandy's River, including Top Pond Brook ..... 2
  - 126. Cinq Cerf River ..... 2
  - 127. East Bay Brook, La Poile ..... 2
  - 128. La Poile River ..... 2
  - 129. Farmer's Arm River ..... 2
  - 130. Garia River, including North West Brook ..... 2
  - 131. \*Burnt Island River (Grandy's Brook) ..... 2
  - 132. Isle aux Morts River ..... 2
  - 133. Grand Bay River ..... 2
  - 134. North West Brook, Grand Bay ..... 2
  - 135. Bear Cove River, including Billy's Pond Brook ..... 2
  - 136. Little Codroy River, including Cooper's Brook, Southern Brook & Western Brook ..... 2
  - 137. \*Great Codroy River, including Broom Brook, Ryan's Brook & Mullchingnic Brook; the North Branch of Great Codroy, including Upper Brook, Lower Brook & Crooked Brook; the South Branch of Great Codroy, including Bullhouse Brook ..... 4
  - 138. \*Highlands River & tributary streams ..... 2
  - 139. \*Crabbe's River & tributary streams ..... 2
  - 140. \*(Middle) Barachois River & tributary streams ..... 2
  - 141. \*Robinson's River & tributary streams ..... 2
  - 142. Fischell's Brook & tributary streams ..... 2
  - 143. Flat Bay Brook & tributary streams ..... 2
  - 144. \*Little Barachois Brook & tributary streams ..... 2
  - 145. \*Southwest and Bottom Brooks & tributary streams ..... 2
  - 146. \*Harry's River, including Spruce Brook, Little George's, Meadows Brook, Pinch Gut River, Stag Hill Brook & Gull Pond Brook ..... 2
  - 147. Fox Island River & tributary streams ..... 2
  - 148. Serpentine River & tributary streams ..... 2
  - 149. \*Cook's Brook ..... -
  - 150. Humber River & tributary streams, (including Adies Lake) ..... 6
  - 151. Hughes Brook ..... 0
  - 152. Goose Arm River ..... 2

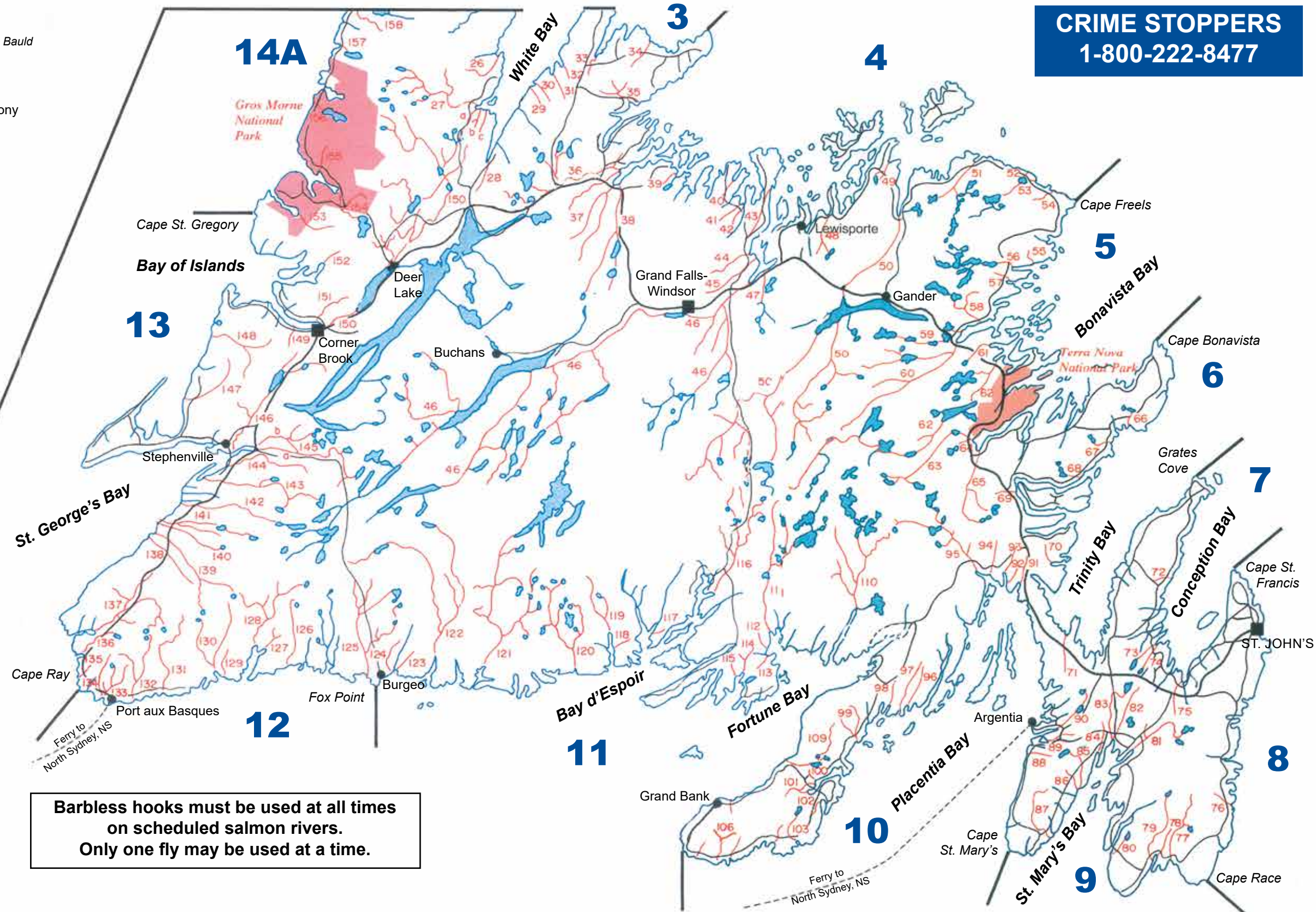
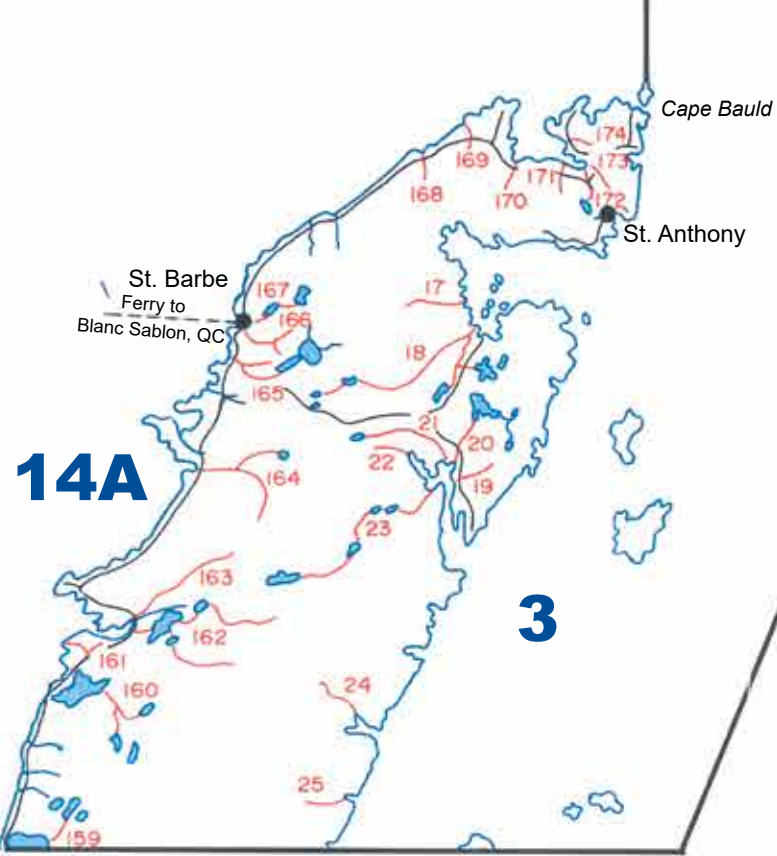
- Zone 10.....Class**
- 153. Trout River ..... -
  - 154. \*Lomond Main River, (East Arm, Bonne Bay) including East Branch ..... 4
  - 155. \*Deer Arm River ..... 4
  - 156. Western Brook & tributary streams ..... -
  - 157. Parsons Pond River & tributary streams ..... 4
  - 158. Portland Creek River, including Brian's Feeder ..... 4
  - 159. Portland Creek Feeder & tributary streams ..... 4
  - 160. \*River of Ponds, including Kate's Feeder, Big Feeder Brook, Spring Tilt Brook (below Spring Tilt Pond) & Big Gulch Brook ..... 4
  - 161. \*Little Brook Ponds & tributary streams ..... 4
  - 162. Torrent River & tributary streams ..... 4
  - 163. \*East River, Hawke's Bay ..... 2
  - 164. Castor River, including Southwest Feeder ..... 4
  - 165. \*St. Genevieve River, Ten Mile Lake, Round Lake and all their tributaries flowing into Ten Mile Lake and Round Lake ..... 4
  - 166. \*West River, St. Barbe ..... -
  - 167. East River, St. Barbe ..... 2
  - 168. Big Brook, St. Barbe ..... 2
  - 169. Watson's Brook, St. Barbe ..... 2
  - 170. Pincent's Brook, Pistolet Bay ..... 2
  - 171. \*Parker's River (West Brook), Pistolet Bay ..... 2
  - 172. Bartlett's Brook & tributary streams, Pistolet Bay ..... 2
  - 173. Upper Brook, Milan Arm, Pistolet Bay ..... 2
  - 174. East River, Pistolet Bay ..... 2

- Zone 11.....Class**
- 175. Forteau River, including First Lake, Second Lake & Third Lake ..... 2
  - 176. L'anse au Loup Brook ..... 2
  - 177. Pinware River & tributaries, including Trout River & Country Cat River ..... 2

- Zone 12.....Class**
- 175. Forteau River, including First Lake, Second Lake & Third Lake ..... 2
  - 176. L'anse au Loup Brook ..... 2
  - 177. Pinware River & tributaries, including Trout River & Country Cat River ..... 2

- Zone 13.....Class**
- 175. Forteau River, including First Lake, Second Lake & Third Lake ..... 2
  - 176. L'anse au Loup Brook ..... 2
  - 177. Pinware River & tributaries, including Trout River & Country Cat River ..... 2

- Zone 14A.....Class**
- 175. Forteau River, including First Lake, Second Lake & Third Lake ..... 2
  - 176. L'anse au Loup Brook ..... 2
  - 177. Pinware River & tributaries, including Trout River & Country Cat River ..... 2



**5**

- TCH
- Provincial Roads
- Unscheduled Ponds & Rivers
- Scheduled Rivers & Tributaries
- Salmon Angling Zones
- Ferry Service Routes

**Barbless hooks must be used at all times on scheduled salmon rivers. Only one fly may be used at a time.**