

# LABRADOR SCHEDULED SALMON RIVERS

Labrador rivers marked "UC" are unclassified but open to angling.

## SALMON FISHING AREA 1 .....Class

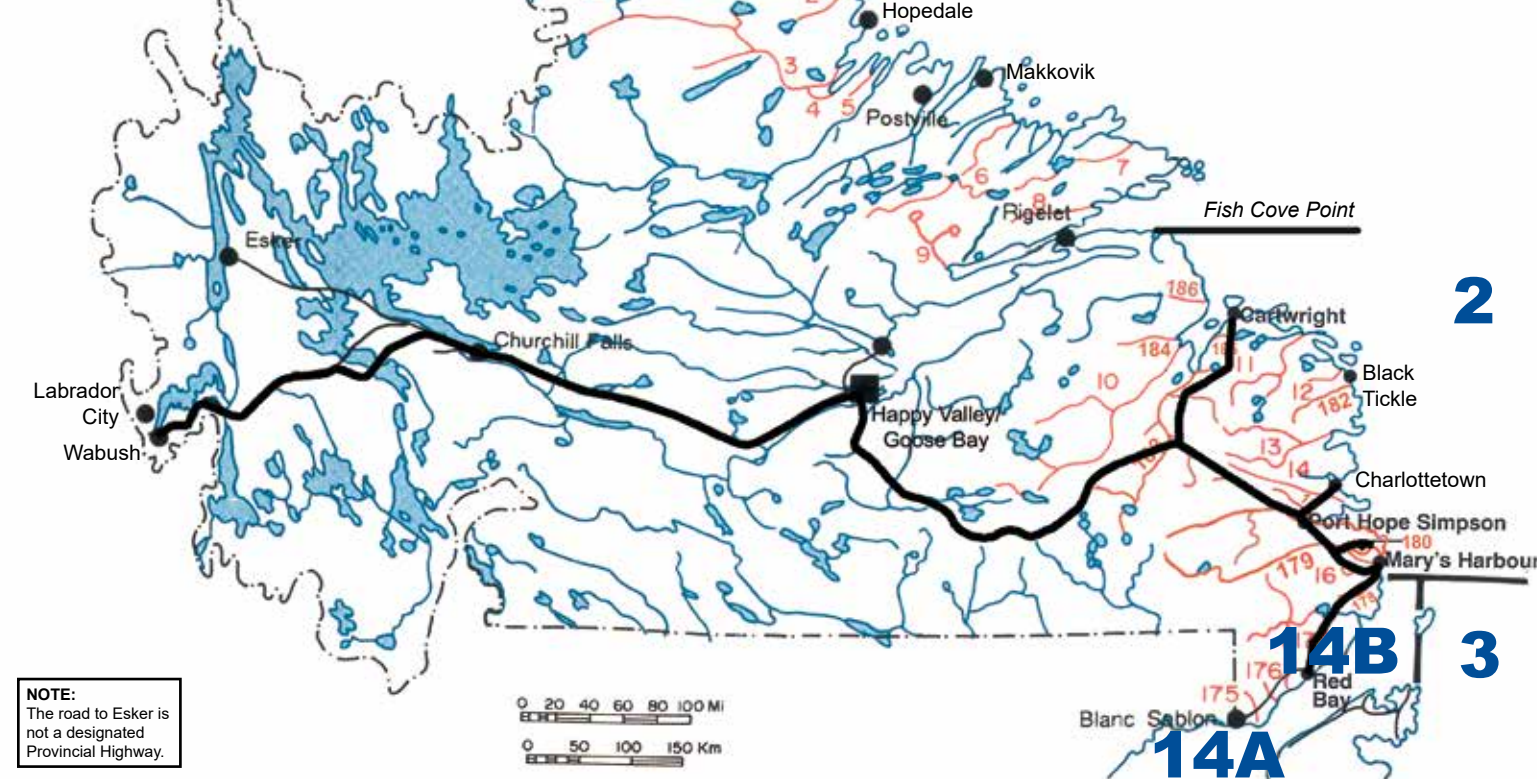
1. Flowers River & tributary streams ..... UC
2. Hunt River ..... UC
3. Adlatok River ..... UC
4. Ujutok River & tributary streams ..... UC
5. Little Bay River & tributary streams ..... UC
6. Big River ..... UC
7. Michael's River ..... UC
8. Tom Luscombe River & tributary streams ..... UC
9. Double Mer & tributary streams ..... UC

## SALMON FISHING AREA 2 .....Class


10. Eagle River ..... UC
11. Sand Hill River & tributary streams ..... UC
12. Reid's Pond River & Reid's Pond ..... UC
13. Hawke River ..... UC
14. Gilbert River ..... 2
15. Shinney's River ..... 2
16. St. Mary's River ..... 2
178. St. Charles River & tributaries ..... 2
179. St. Lewis River & tributaries ..... 2
180. Port Marnham Brook & tributaries ..... 2
181. Alexis River & tributaries ..... 2
182. Black Bear River & tributaries ..... UC
183. Paradise River & tributaries ..... 2
184. White Bear River & tributaries ..... UC
185. Dykes River & tributaries ..... 2
186. North River & tributaries ..... UC

## SALMON FISHING AREA 14B .....Class

175. Forteau River, including First Lake, Second Lake & Third Lake ..... 2
176. L'anse au Loup Brook ..... 2
177. Pinware River & tributaries, including Trout River & Country Cat River ..... 2



**NOTE:**  
The road to Esker is not a designated Provincial Highway.



# SEASONAL RETENTION

Retention of a total of two salmon with a maximum of one salmon on Class 2 rivers.

For information on Tag Use and Catch and Release Limits, please refer to applicable section in the guide.

**NOTE:** Special management measures may be applied to some rivers, or sections of rivers which changes the classification. Consult the special management section or contact your nearest DFO office.

## READING THE MAP

- 0 Class 0
- 2 Class 2
- 4 Class 4
- 6 Class 6
- UC Unclassified
- Closed (special management measures may apply)
- \* Indicates river has closed sections.

Please see closed for the season section starting on page 8.

# NEWFOUNDLAND AND LABRADOR SCHEDULED SALMON RIVERS

## SALMON FISHING AREA 3 ....Class

17. Western Brook, Hare Bay ..... 2
18. Ariege or Salmon River, including Southwest Brook and Rose's Brook, Hare Bay ..... 4
19. Easter Brook, Canada Bay ..... 2
20. Northeast Book & tributary streams, Canada Bay ..... 2
21. Western Brook or Beaver Brook, Canada Bay ..... 2
22. Northwest Brook, Canada Bay ..... 2
23. Cloud River, Canada Bay ..... 2
24. Soufflets River, Harbour Deep ..... 2
25. Little Harbour Deep ..... 2
26. Coney Arm River ..... 2
27. \*Sop's Arm River, including Main, Doucer's, Natin's, Corner Brook, and all tributary streams ..... 4
28. Hampden River ..... 2
29. Wild Cove Brook, White Bay ..... 2
30. Western Arm Brook, White Bay ..... 2
31. Middle Arm Brook, White Bay ..... 2
32. Southern Arm Brook, White Bay ..... 2
33. Baie Verte River & tributaries ..... 2
34. Woodstock River ..... 2

## SALMON FISHING AREA 4 ....Class

35. \*Burlington River ..... 2
36. Indian River, Hall's Bay, including Burnt Berry Brook below falls, Davis Brook and Black Brook ..... 4
37. West River, Hall's Bay, including Rowsell's Brook & Barney's Brook ..... 2
38. South Brook, Hall's Bay & tributary streams ..... 2
39. Tommy's Arm River & tributary streams ..... 2
40. Northwest Arm Brook ..... 2
41. Western Arm River ..... 2
42. Leamington River ..... 2
43. Charles Brook, Bay of Exploits ..... 2
44. Northern Arm River, Bay of Exploits ..... 2
45. Peter's River, Bay of Exploits ..... 2
46. Exploits River & tributary streams
  - Tributaries below Grand Falls fishway. 4
  - Main stem, from Stoney Brook to Exploits Bay ..... 6
  - Main stem and tributaries of mid-Exploits from Grand Falls fishway to Red Indian Lake dam ..... 2
  - All Exploits watershed above Red Indian Lake dam ..... 0

## SALMON FISHING AREA 5 ...Class

47. Rattling Brook downstream from the power house ..... -
48. \*Campbellton River & tributaries, including Neyles Brook & Indian Arm River & tributary streams ..... 4
49. Dog Bay Rivers, including Southwest Brook & all tributary streams ..... 2
50. \*Gander River & tributary streams
  - Main Stem below Gander Lake ..... 6
  - Northwest Gander tributary ..... 4
  - All other tributaries of the Main Stem and Southwest Gander ..... 2
  - Waters above Great Gull Falls on Great Gull River (tributary Northwest Gander) ..... 0
  - Waters above Big Dead Wolf Falls, including Waters and Caribou Brook (tributary Southwest Gander) ..... 0

## SALMON FISHING AREA 6 ...Class

51. \*Ragged Harbour River & tributary streams ..... 2

52. Anchor Brook ..... 4
53. \*Deadman's Bay River & tributary streams ..... 4
54. Windmill Brook ..... 2

## SALMON FISHING AREA 5 ...Class

55. Northwest Brook, Indian Bay ..... 2
56. Indian Bay River & tributary streams ..... 4
57. Northwest Brook, Trinity, Bonavista Bay ..... 2
58. Traverse Brook & tributary streams ..... 4
59. Middle Brook, including Square Pond Brook & Burnt Pond Brook ..... 4
60. Gambo River & tributary streams, including Mint Brook, Narrows, Triton Brook, Riverhead Brook & Parsons Brook ..... 4
61. Northwest Brook, Alexander Bay ..... 2
62. \*Terra Nova River & tributaries, including Maccles Brook ..... 2
63. \*Northwest River, Port Blandford, & tributary streams ..... -
64. Salmon Brook, Port Blandford, & tributary streams ..... 2
65. Southwest Brook, Port Blandford, & tributary streams ..... 2

## SALMON FISHING AREA 6 ...Class

66. Salmon Cove River, Trinity Bay ..... 2
67. Trouty River, Trinity Bay ..... 2
68. Pope's Harbour River, Trinity Bay ..... 2
69. \*Shoal Harbour River, Trinity Bay & tributaries ..... 2
70. Deer Harbour River & tributary streams, Trinity Bay ..... 2
71. \*Bellevue River, Trinity Bay ..... 2

## SALMON FISHING AREA 7 ...Class

72. Salmon Cove River, Conception Bay ..... 2
73. \*North River, Conception Bay ..... 2
74. \*South River, Conception Bay ..... 2
75. North Arm River, Holyrood ..... 0

## SALMON FISHING AREA 8 ...Class

76. Renews River ..... 2

## SALMON FISHING AREA 9 ...Class

77. Biscay Bay River ..... 2
78. \*Northeast Brook, Trepassay ..... -
79. \*Northwest Brook, Trepassay ..... 2
80. Peter's River ..... 2
81. \*Salmonier River, including Back River below falls ..... 2
82. Colinet River, including north and east branches ..... 2
83. Rocky River & tributary streams ..... 0
84. North Harbour River, St. Mary's Bay ..... 2
85. Little Salmonier River, St. Mary's Bay ..... 2
86. Big Barachois Brook, St. Mary's Bay ..... 2
87. \*Branch River, St. Mary's Bay ..... 2

## SALMON FISHING AREA 10 ..Class

88. Great Barasway ..... 2
89. South East River (Placentia) & tributary streams ..... 2
90. \*Northeast River, Placentia ..... 2
91. Come By Chance River ..... 2
92. Watson's Brook, Placentia Bay ..... 2
93. North Harbour River, Placentia Bay ..... 2
94. Black River, Placentia Bay below falls ..... 2
95. Piper's Hole River ..... 2

96. Nonsuch Brook ..... 0
97. Cape Rodger River ..... 2
98. Bay de l'Eau River ..... 2
99. Red Harbour River, Northeast & Northwest branches & tributary streams ..... 2
100. West Brook, North West Arm, Mortier Bay, & tributary streams ..... 2
101. Tide's Brook, Mortier Bay, including Main Brook, Shearstick Brook & tributary streams ..... 2
102. Salmonier River, Burin ..... 2
103. Little St. Lawrence River & tributary streams ..... 2
104. Lawn River & tributary streams ..... 2
105. Taylor's Bay River, Burin Peninsula & tributary streams ..... 2
106. \*Salmonier Lamaline River & tributary streams ..... 2
107. Piercey's Brook & tributary streams ..... 2

## SALMON FISHING AREA 11 ..Class

108. \*Grand Bank Brook & tributary streams ..... 2
109. \*Garnish River, including Lower Garnish & Upper or Black River & tributary streams ..... 2
110. Long Harbour River & tributary streams, Fortune Bay ..... 2
111. Bay du Nord River ..... 2
112. Simmons Brook & tributary streams, Cinq Island Bay, Fortune Bay ..... 2
113. Southwest Brook & tributary streams, Cinq Island Bay, Fortune Bay ..... 2
114. Old Bay Brook, Bay de l'Eau ..... 2
115. Taylor's Bay Brook, Bay de l'Eau ..... 2
116. \*Conne River & tributary streams, including Bernard's Brook & Twillick Brooks, Bay d'Espoir ..... 2
117. Long Reach Brook, East Bay ..... 2
118. Allen's Cove Brook, Facheau Bay ..... 2
119. Bottom Brook, Facheau Bay ..... 2
120. Hare Bay Rivers, Southwest Coast ..... 2
121. Grey River, including Salmon Brook ..... 2
122. White Bear River ..... 2
123. Bay de Lupe River ..... 2
124. King's Harbour River ..... 2

## SALMON FISHING AREA 12 ..Class

125. Grandy's River, including Top Pond Brook ..... 2
126. Cinq Cerf River ..... 2
127. East Bay Brook, La Poile ..... 2
128. La Poile River ..... 2
129. Farmer's Arm River ..... 2
130. Garia River, including North West Brook ..... 2
131. \*Burnt Island River (Grandy's Brook) ..... 2
132. Isle aux Morts River ..... 2
133. Grand Bay River ..... 2
134. North West Brook, Grand Bay ..... 2

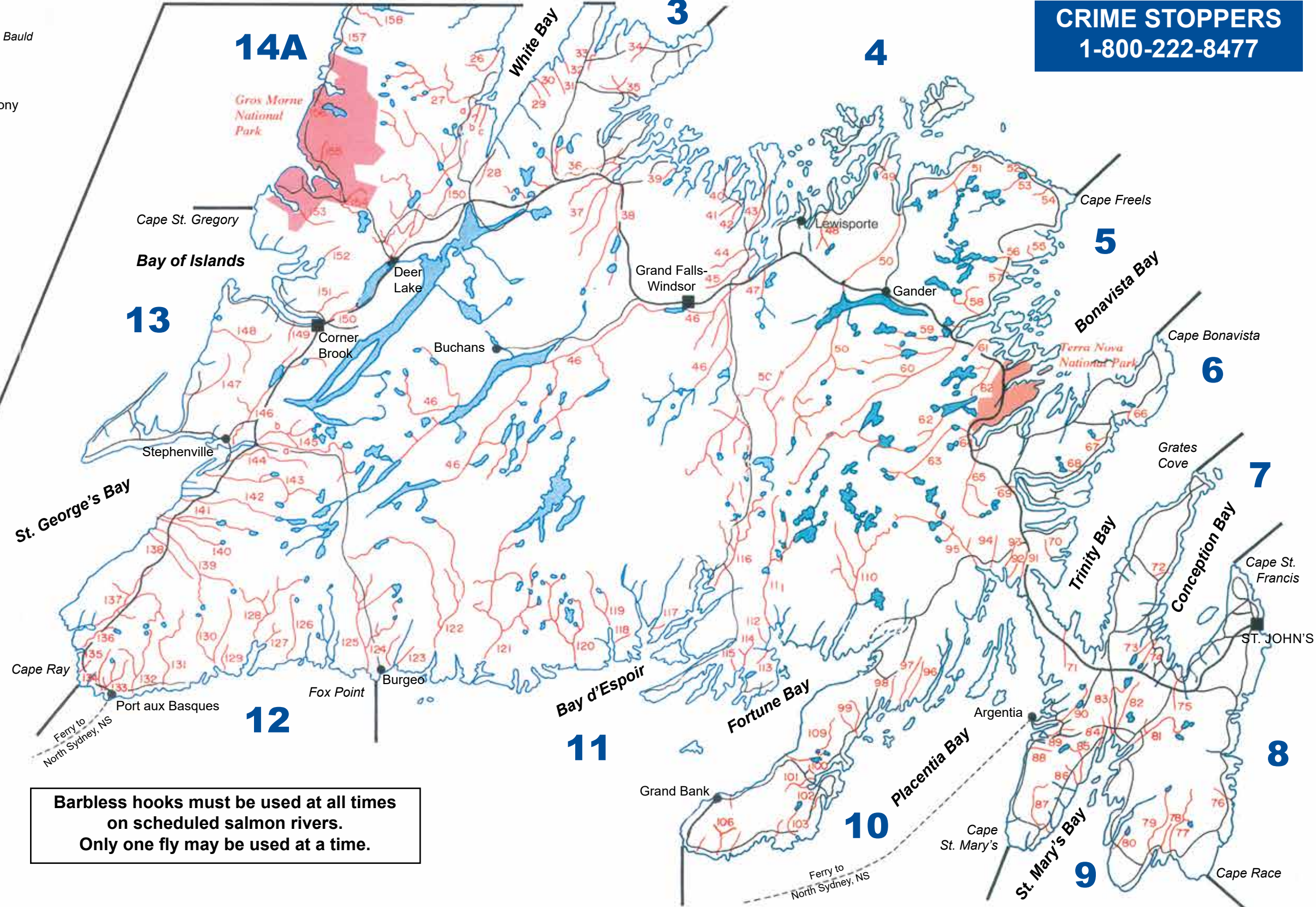
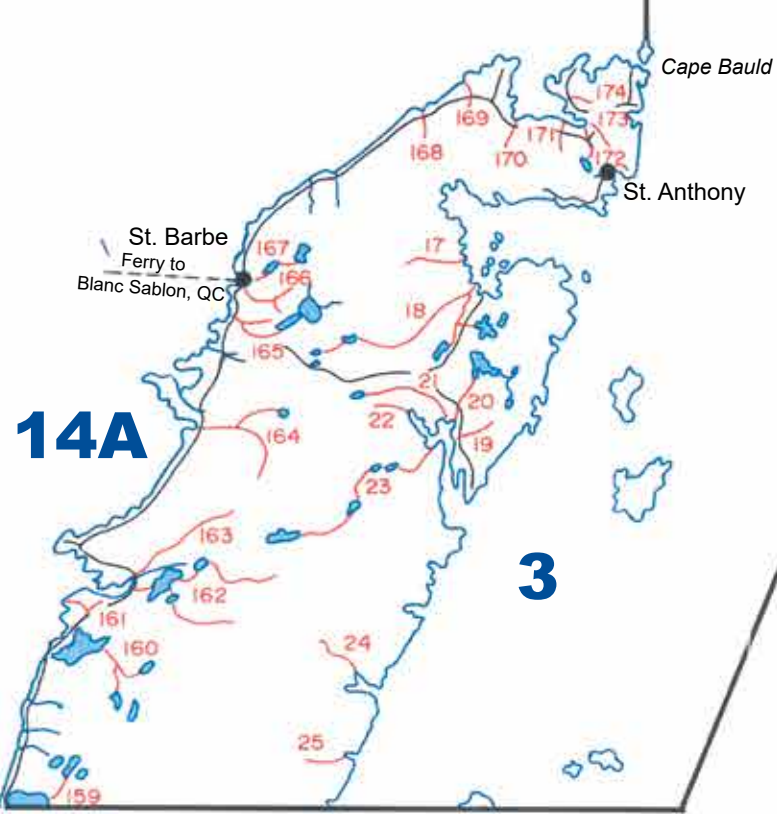
## SALMON FISHING AREA 13 ..Class

135. Bear Cove River, including Billy's Pond Brook ..... 2
136. Little Codroy River, including Cooper's Brook, Southern Brook & Western Brook ..... 2
137. \*Great Codroy River, including Broom Brook, Ryan's Brook & Mulchingnic Brook; the North Branch of Great Codroy, including Upper Brook, Lower Brook & Crooked Brook; the South Branch of Great Codroy, including Bullhouse Brook ..... 4

138. \*Highlands River & tributary streams ..... 2
139. \*Crabbe's River & tributary streams ..... 2
140. \*(Middle) Barachois River & tributary streams ..... 2
141. \*Robinson's River & tributary streams ..... 2
142. Fischell's Brook & tributary streams ..... 2
143. Flat Bay Brook & tributary streams ..... 2
144. \*Little Barachois Brook & tributary streams ..... 2
145. \*Southwest and Bottom Brooks & tributary streams ..... 2
146. \*Harry's River, including Spruce Brook, Little George's, Meadows Brook, Pinch Gut River, Stag Hill Brook & Gull Pond Brook ..... 2
147. Fox Island River & tributary streams ..... 2
148. Serpentine River & tributary streams ..... 2
149. \*Cook's Brook ..... -
150. Humber River & tributary streams, (including Adies Lake) ..... 6
151. Hughes Brook ..... 0
152. Goose Arm River ..... 2

## SALMON FISHING AREA 14A .....Class

153. Trout River ..... -
154. \*Lomond Main River, (East Arm, Bonne Bay) including East Branch ..... 4
155. \*Deer Arm River ..... 4
156. Western Brook & tributary streams ..... -
157. Parsons Pond River & tributary streams ..... 4
158. Portland Creek River, including Brian's Feeder ..... 4
159. Portland Creek Feeder & tributary streams ..... 4
160. \*River of Ponds, including Kate's Feeder, Big Feeder Brook, Spring Tilt Brook (below Spring Tilt Pond) & Big Gulch Brook ..... 4
161. \*Little Brook Ponds & tributary streams ..... 4
162. Torrent River & tributary streams ..... 4
163. \*East River, Hawke's Bay ..... 2
164. Castor River, including Southwest Feeder ..... 4
165. \*St. Genevieve River, Ten Mile Lake, Round Lake and all their tributaries flowing into Ten Mile Lake and Round Lake ..... 4
166. \*West River, St. Barbe ..... -
167. East River, St. Barbe ..... 2
168. Big Brook, St. Barbe ..... 2
169. Watson's Brook, St. Barbe ..... 2
170. Pincen's Brook, Pistolet Bay ..... 2
171. \*Parker's River (West Brook), Pistolet Bay ..... 2
172. Bartlett's Brook & tributary streams, Pistolet Bay ..... 2
173. Upper Brook, Milan Arm, Pistolet Bay ..... 2
174. East River, Pistolet Bay ..... 2



**5**

- TCH
- Provincial Roads
- Unscheduled Ponds & Rivers
- Scheduled Rivers & Tributaries
- Salmon Fishing Areas (SFAs)
- Ferry Service Routes

0 10 20 40 60 80 100 Mi  
0 10 20 40 60 80 100 Km

**Barbless hooks must be used at all times on scheduled salmon rivers. Only one fly may be used at a time.**